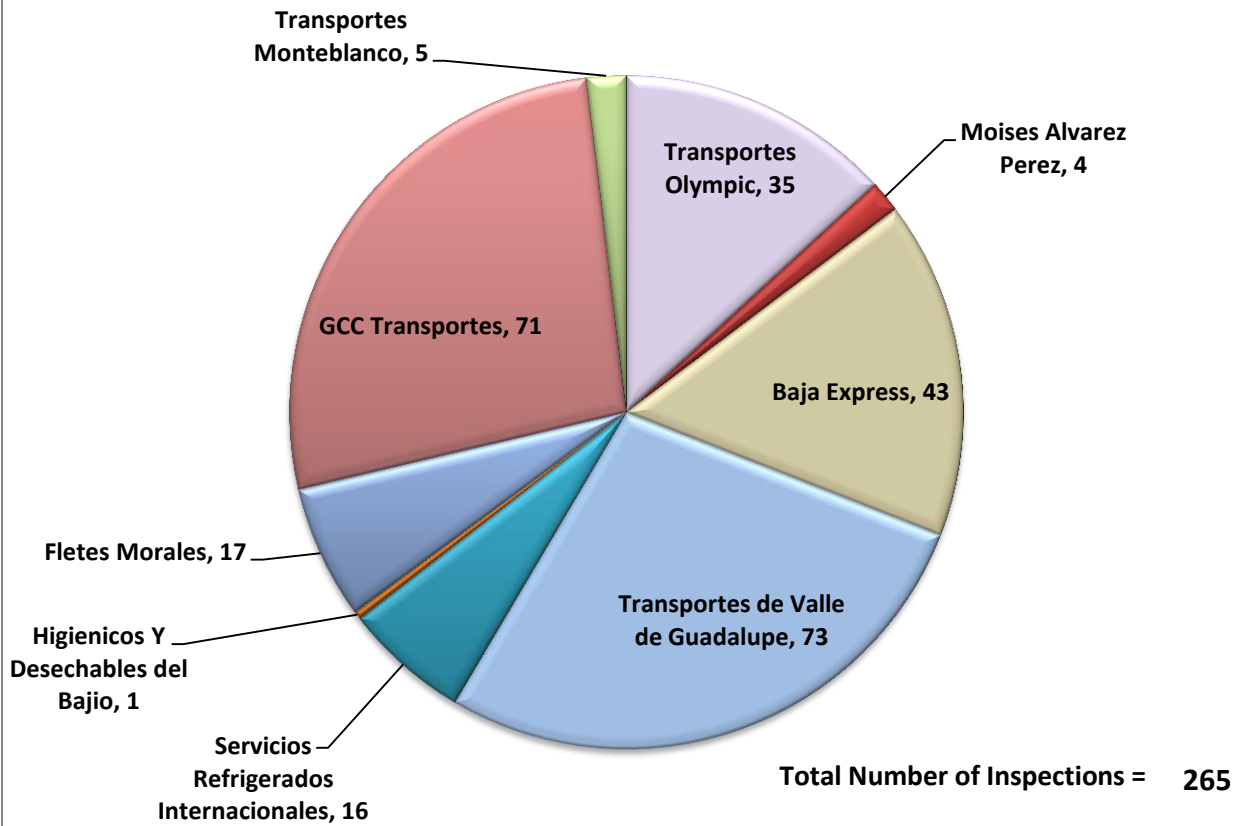


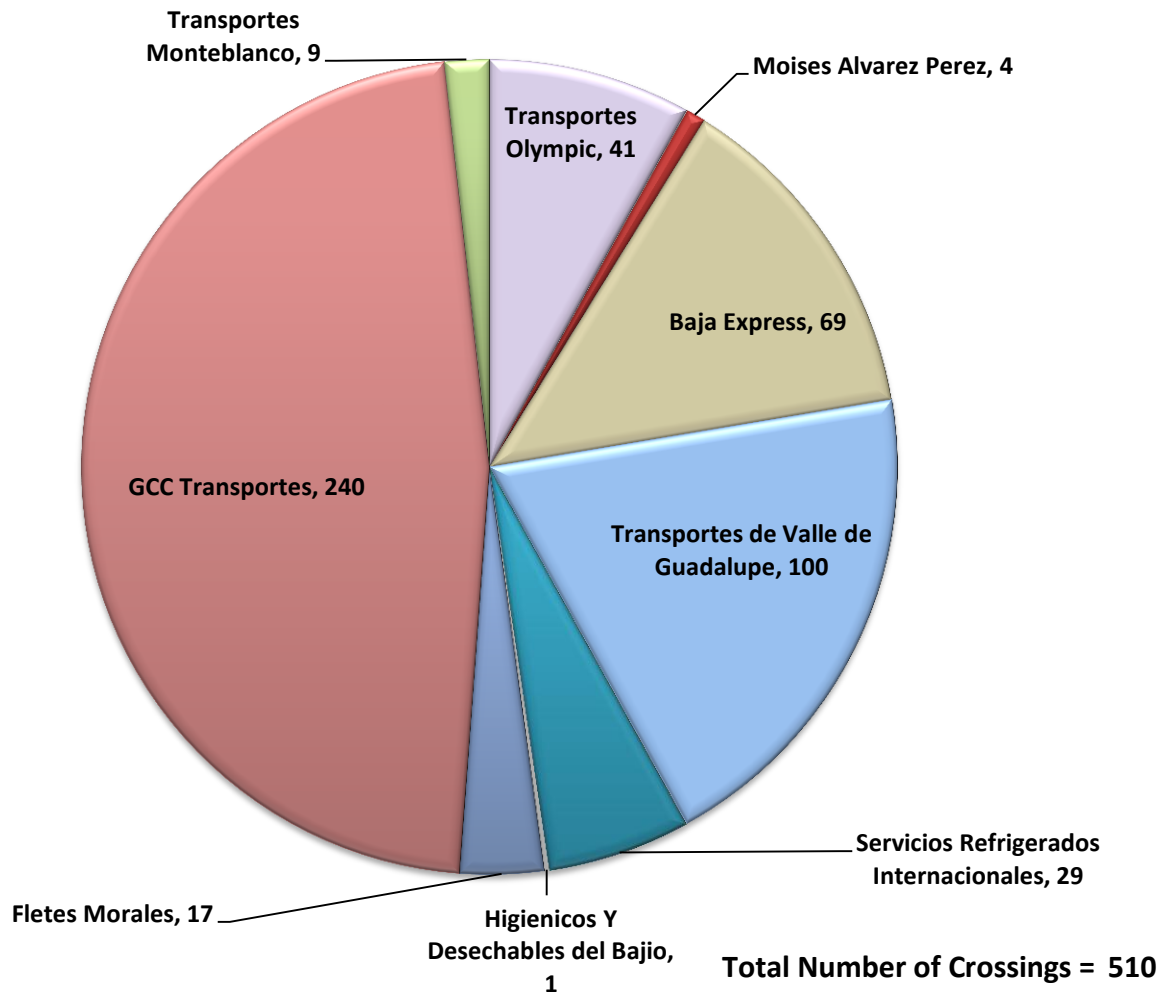
## Number of Inspections



\*Aggregate Data thru November 25, 2012

Carrier Name	Number of Inspections
TRANSPORTES OLYMPIC	35
MOISES ALVAREZ PEREZ	4
BAJA EXPRESS TRANSPORTES SA DE CV	43
TRANSPORTES DEL VALLE DE GUADALUPE SA DE CV	73
SERVICIOS REFRIGERADOS INTERNACIONALES SA DE CV	16
HIGIENICOS Y DESECHABLES DEL BAJIO SA DE CV	1
JOSE GUADALUPE MORALES GUEVARA DBA FLETES MORALES	17
GCC TRANSPORTE SA DE CV	71
TRANSPORTES MONTEBLANCO	5
<b>Total Number of Inspections</b>	<b>265</b>

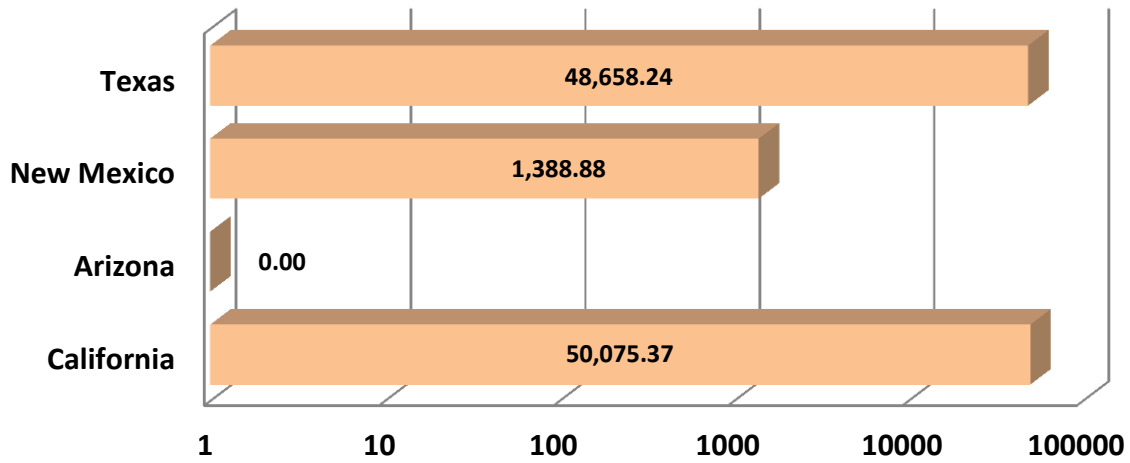
### Number of Crossings



\*Aggregate Data thru November 25, 2012

Carrier Name	Number of Crossings
TRANSPORTES OLYMPIC	41
MOISES ALVAREZ PEREZ	4
BAJA EXPRESS TRANSPORTES SA DE CV	69
TRANSPORTES DEL VALLE DE GUADALUPE SA DE CV	100
SERVICIOS REFRIGERADOS INTERNACIONALES SA DE CV	29
HIGIENICOS Y DESECHABLES DEL BAJIO SA DE CV	1
JOSE GUADALUPE MORALES GUEVARA DBA FLETES MORALES	17
GCC TRANSPORTE SA DE CV	240
TRANSPORTES MONTEBLANCO	9
<b>Total Number of Inspections</b>	<b>510</b>

## Southern Border States Miles

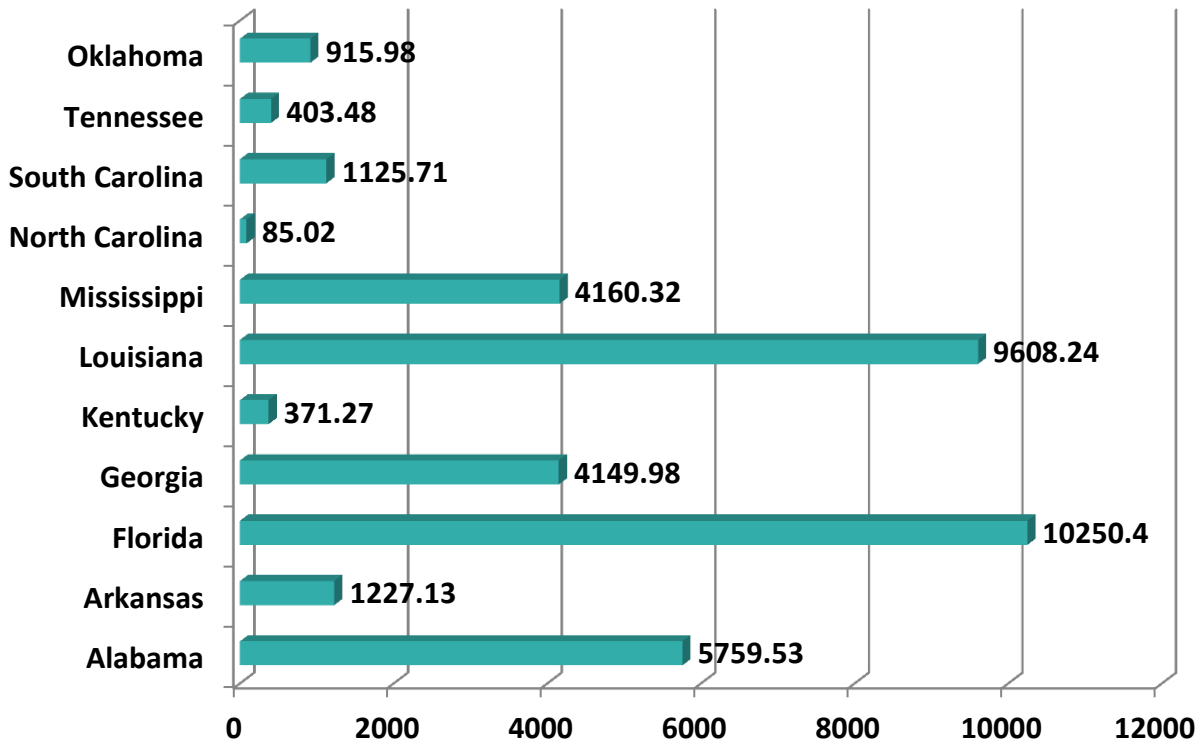


**Total Number of Miles = 100,122**

\*Aggregate Data thru November 25, 2012

Southern Border States	Number of Miles
Texas	48,658.24
New Mexico	1,388.88
Arizona	0
California	50,075.37
<b>Total Number of Miles</b>	<b>100,122</b>

## Non-Border States Miles

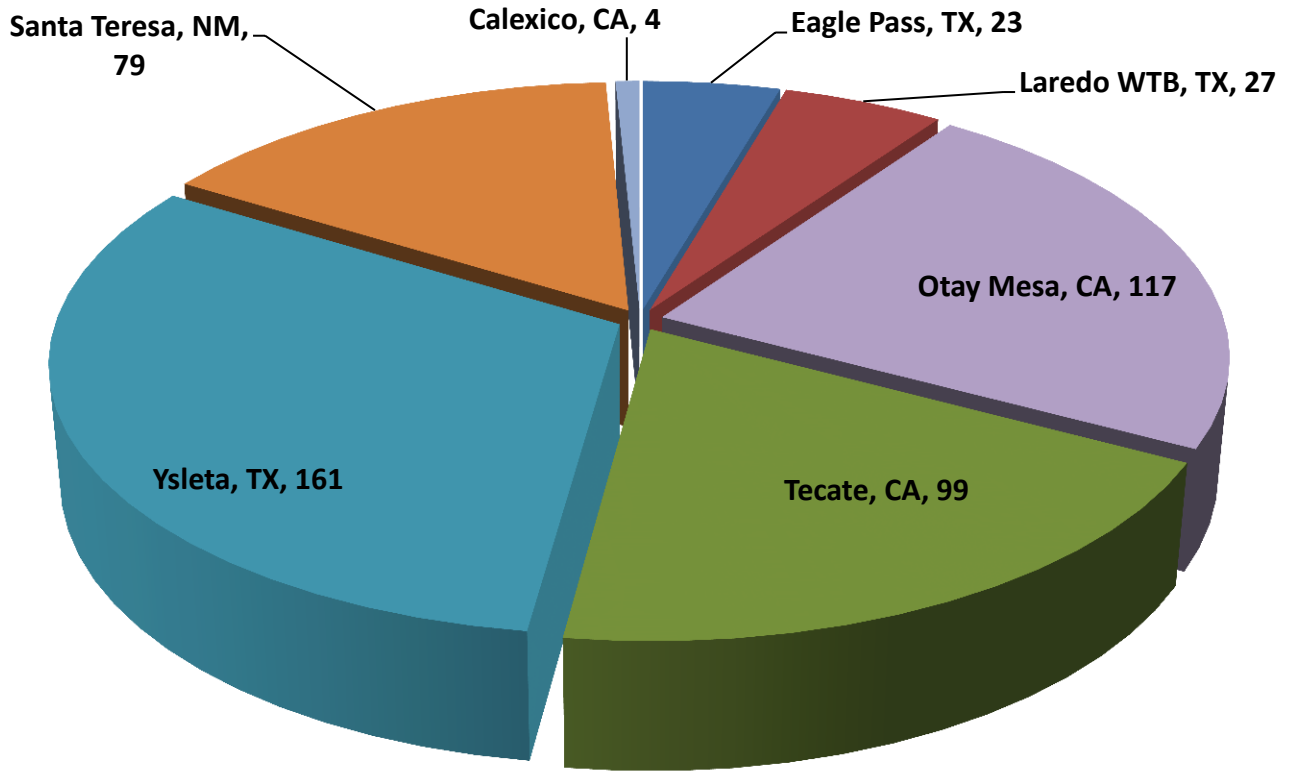


**Total Number of Miles = 38,057**

\*Aggregate Data thru November 25, 2012

Non-Border States	Number of Miles
Oklahoma	915.98
Tennessee	403.48
South Carolina	1,125.71
North Carolina	85.02
Mississippi	4,160.32
Louisiana	9,608.24
Kentucky	371.27
Georgia	4,149.98
Florida	10,250.40
Arkansas	1,227.13
Alabama	5,759.53
<b>Total Number of Miles</b>	<b>38,057</b>

## Crossing Locations



\*Aggregate Data thru November 25, 2012

Crossing Locations	Number
Tecate, CA	99
Calexico, CA	4
Eagle Pass, TX	23
Laredo WTB, TX	27
Otay Mesa, CA	117
Ysleta, TX	161
Santa Teresa, NM	79