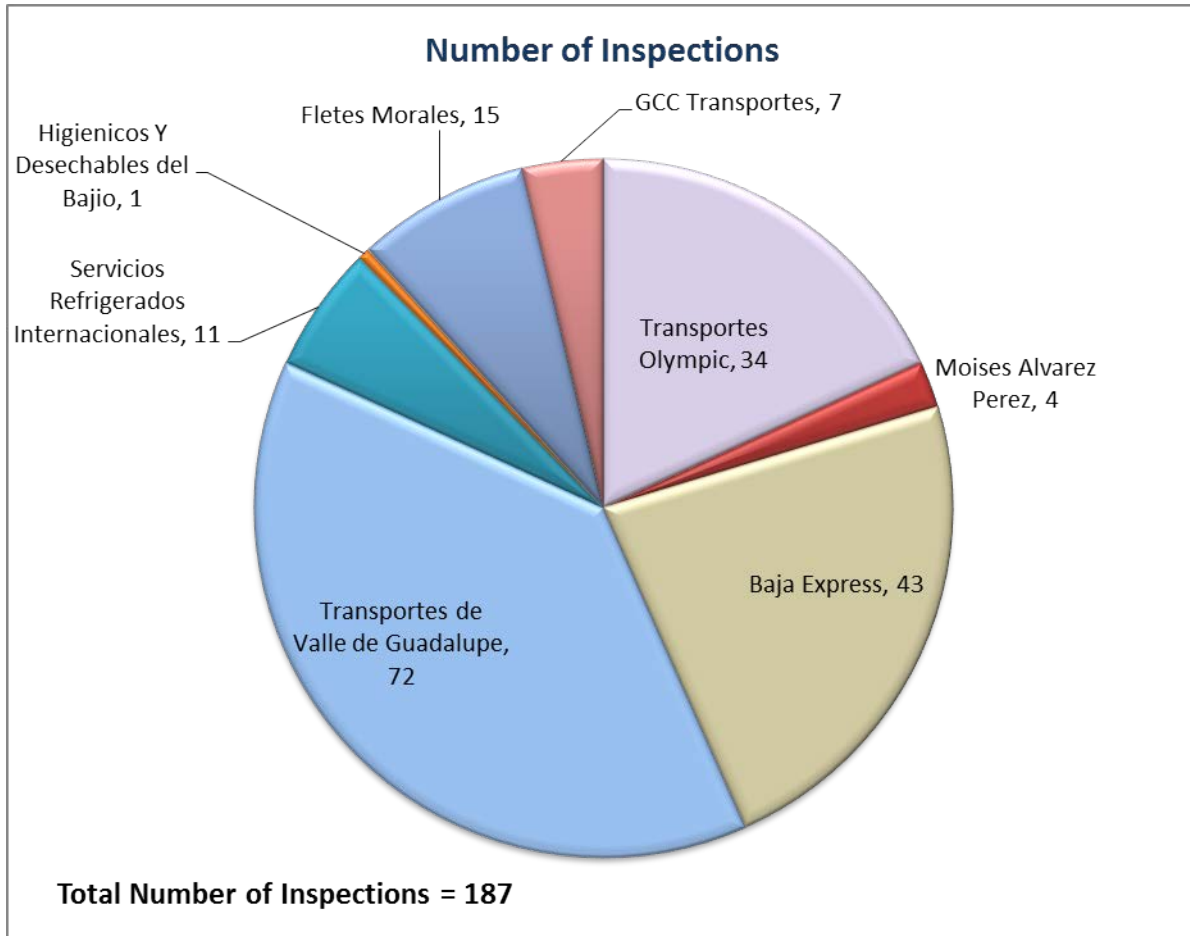


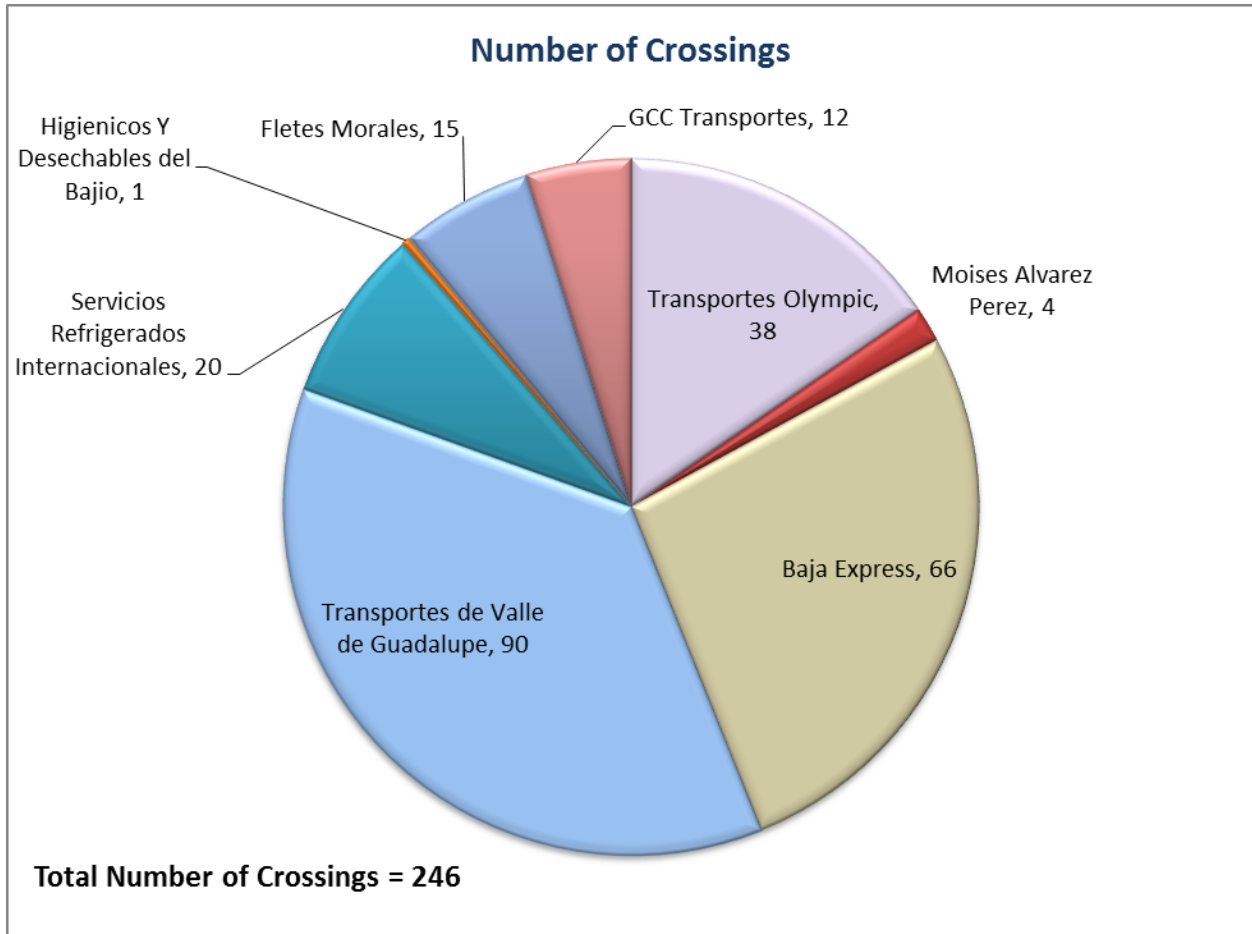
Aggregate Data Charts



*Aggregate Data thru November 4, 2012

Carrier Name	Number of Inspections
TRANSPORTES OLYMPIC	34
MOISES ALVAREZ PEREZ	4
BAJA EXPRESS TRANSPORTES SA DE CV	43
TRANSPORTES DEL VALLE DE GUADALUPE SA DE CV	72
SERVICIOS REFRIGERADOS INTERNACIONALES SA DE CV	11
HIGIENICOS Y DESECHABLES DEL BAJIO SA DE CV	1
JOSE GUADALUPE MORALES GUEVARA DBA FLETES MORALES	15
GCC TRANSPORTE SA DE CV	7
Total Number of Inspections	187

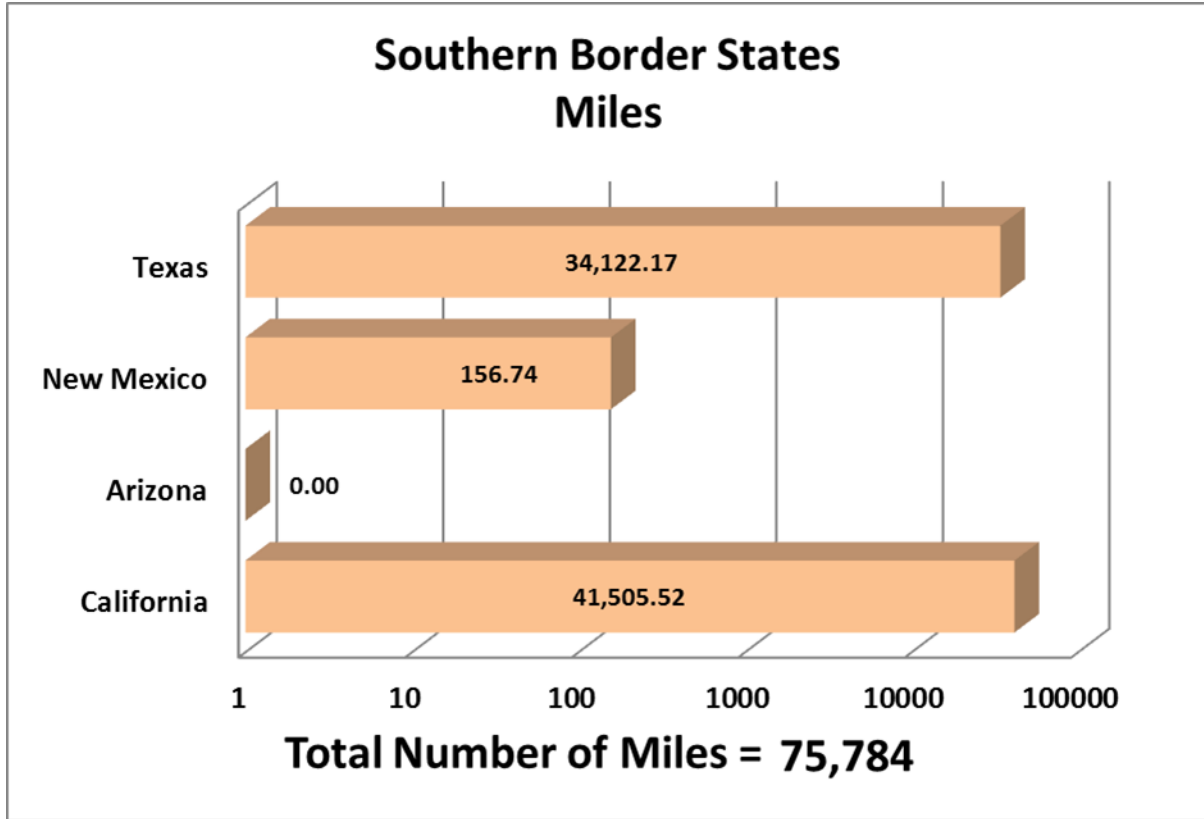
Aggregate Data Charts



*Aggregate Data thru November 4, 2012

Carrier Name	Number of Crossings
TRANSPORTES OLYMPIC	38
MOISES ALVAREZ PEREZ	4
BAJA EXPRESS TRANSPORTES SA DE CV	66
TRANSPORTES DEL VALLE DE GUADALUPE SA DE CV	90
SERVICIOS REFRIGERADOS INTERNACIONALES SA DE CV	20
HIGIENICOS Y DESECHABLES DEL BAJIO SA DE CV	1
JOSE GUADALUPE MORALES GUEVARA DBA FLETES MORALES	15
GCC TRANSPORTE SA DE CV	12
Total Number of Inspections	246

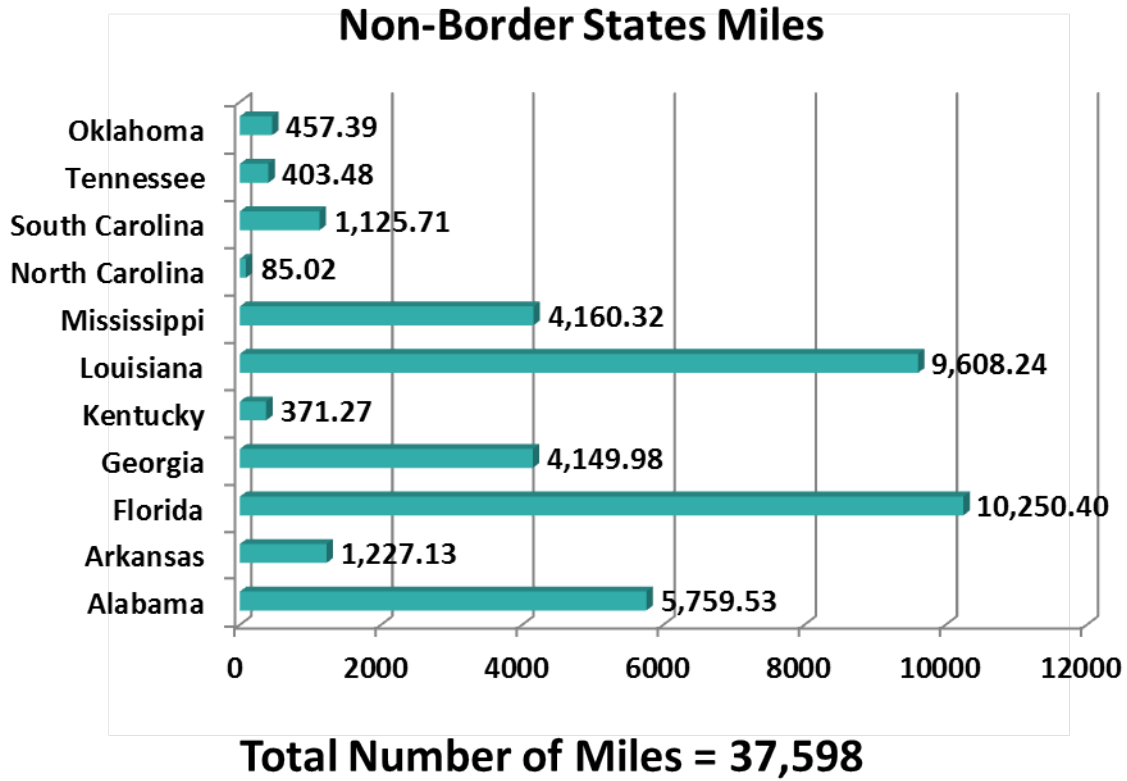
Aggregate Data Charts



*Aggregate Data thru November 4, 2012

Southern Border States	Number of Miles
Texas	34,122.17
New Mexico	156.74
Arizona	0
California	41,505.52
Total Number of Miles	75,784

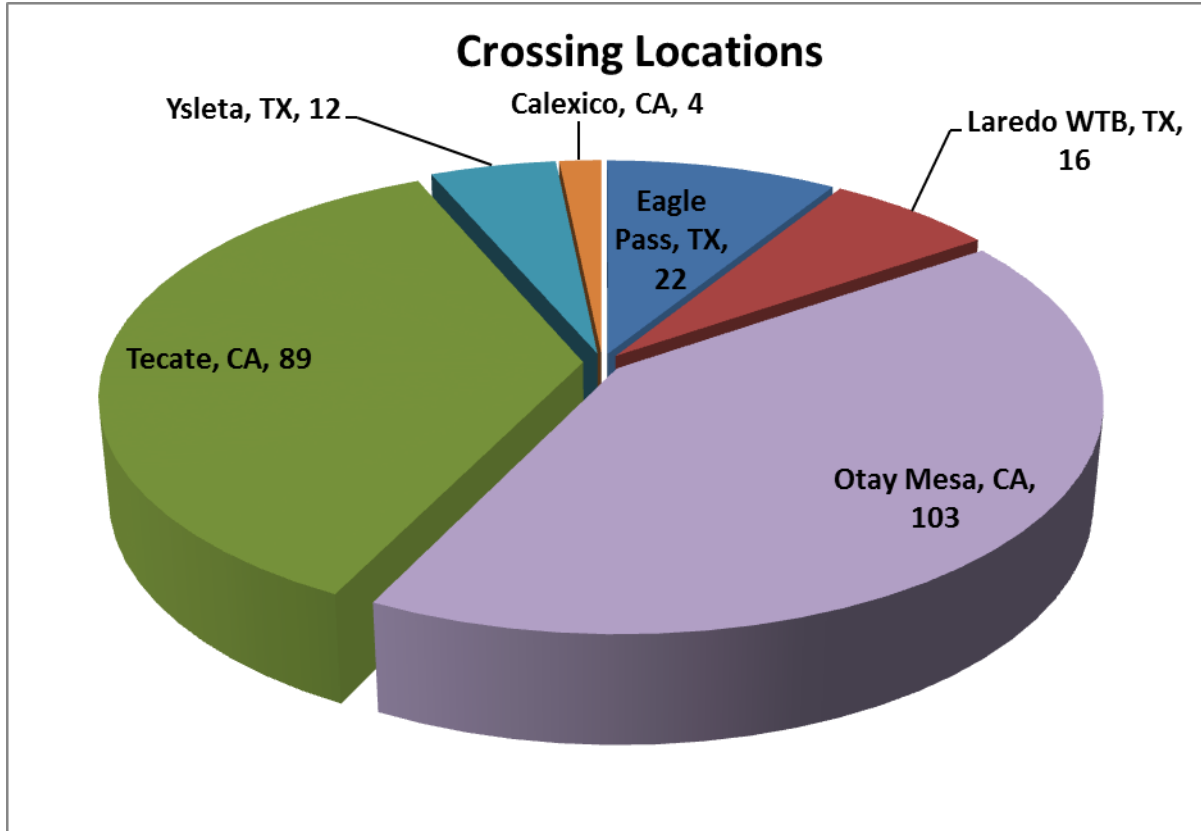
Aggregate Data Charts



*Aggregate Data thru November 4, 2012

Non-Border States	Number of Miles
Oklahoma	457.39
Tennessee	403.48
South Carolina	1,125.71
North Carolina	85.02
Mississippi	4,160.32
Louisiana	9,608.24
Kentucky	371.27
Georgia	4,149.98
Florida	10,250.40
Arkansas	1,227.13
Alabama	5,759.53
Total Number of Miles	37,598.00

Aggregate Data Charts



*Aggregate Data thru November 4, 2012

Crossing Locations	Number
Tecate, CA	89
Calexico, CA	4
Eagle Pass, TX	22
Laredo WTB, TX	16
Otay Mesa, CA	103