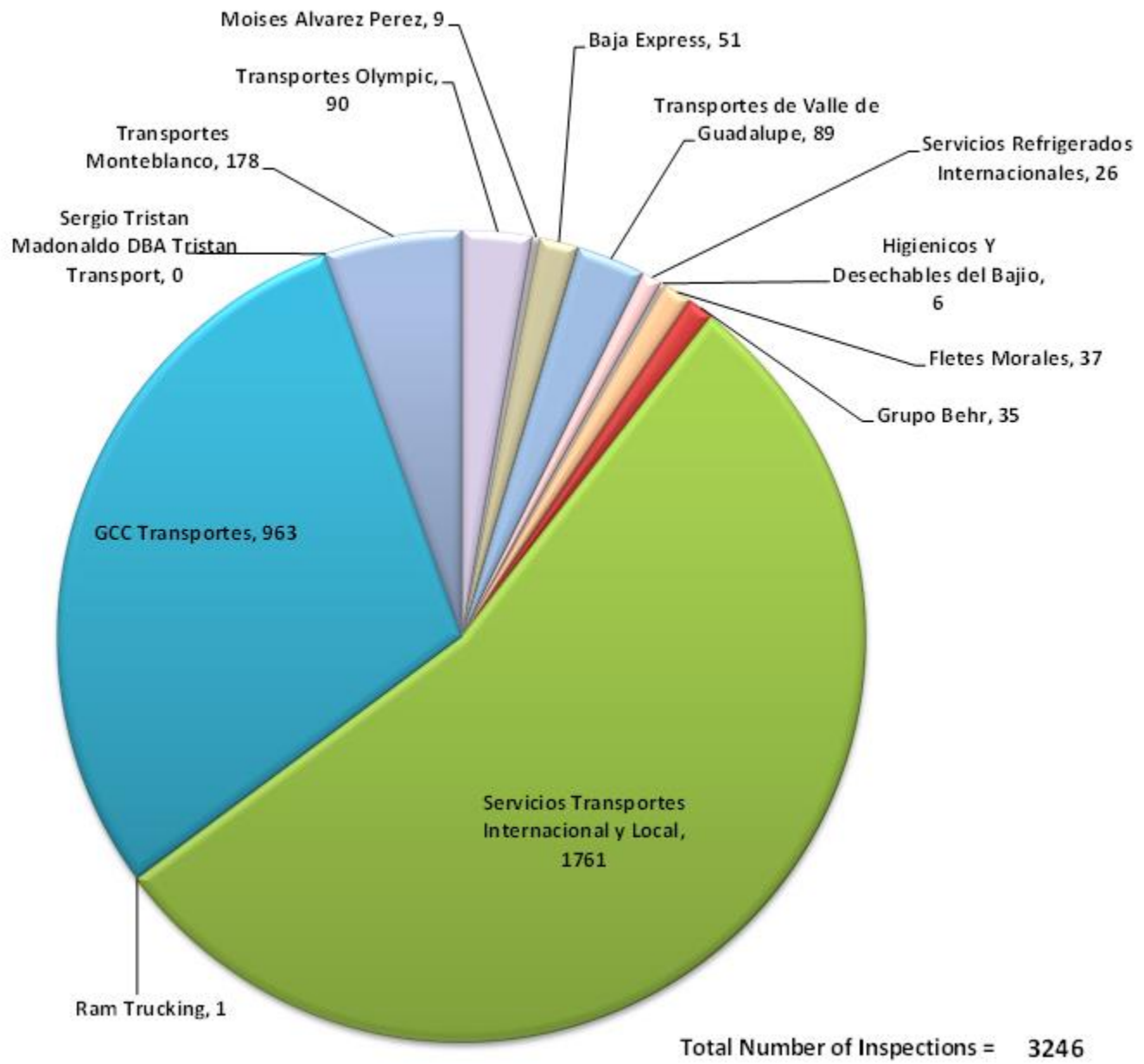
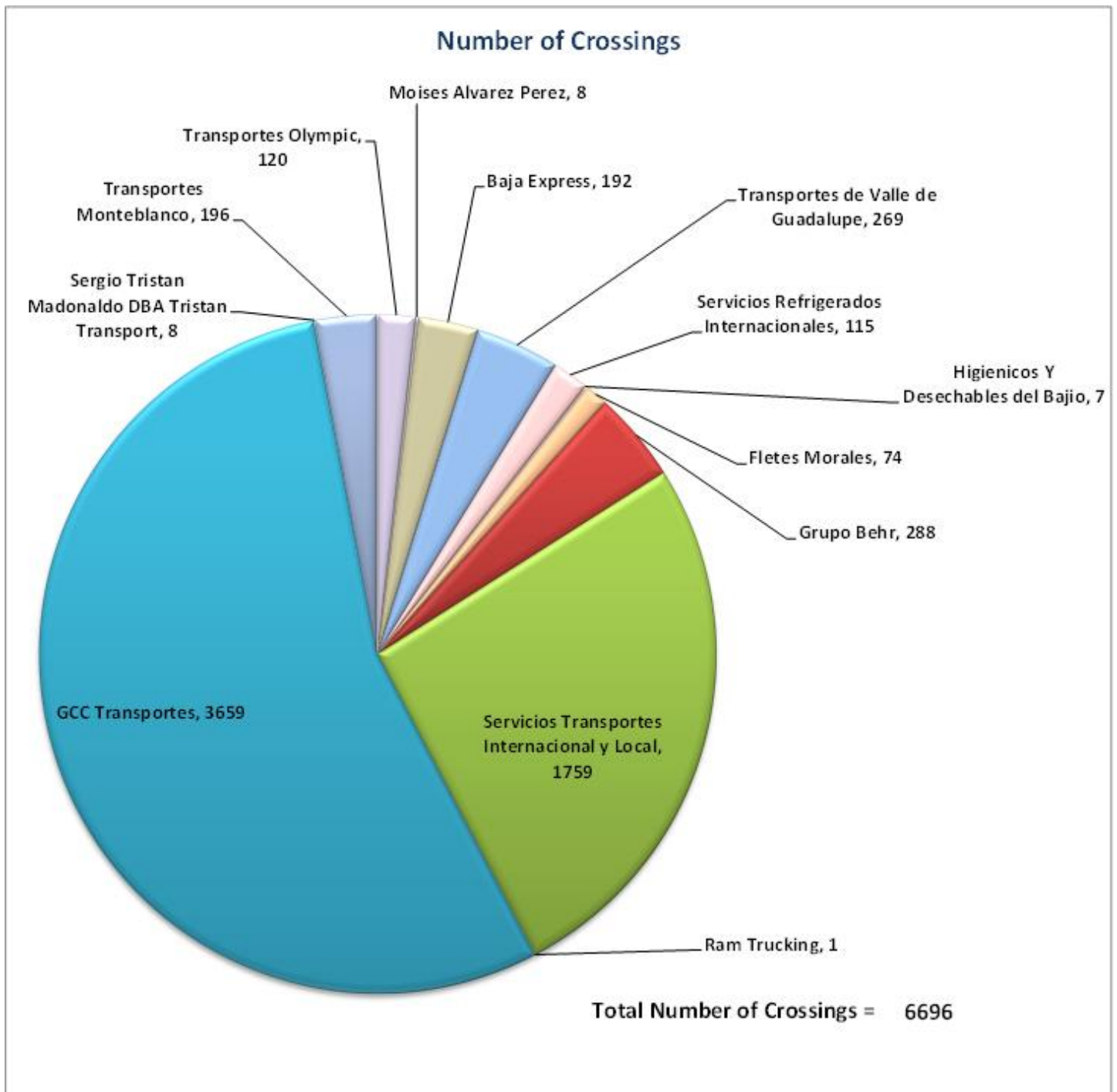


## Number of Inspections



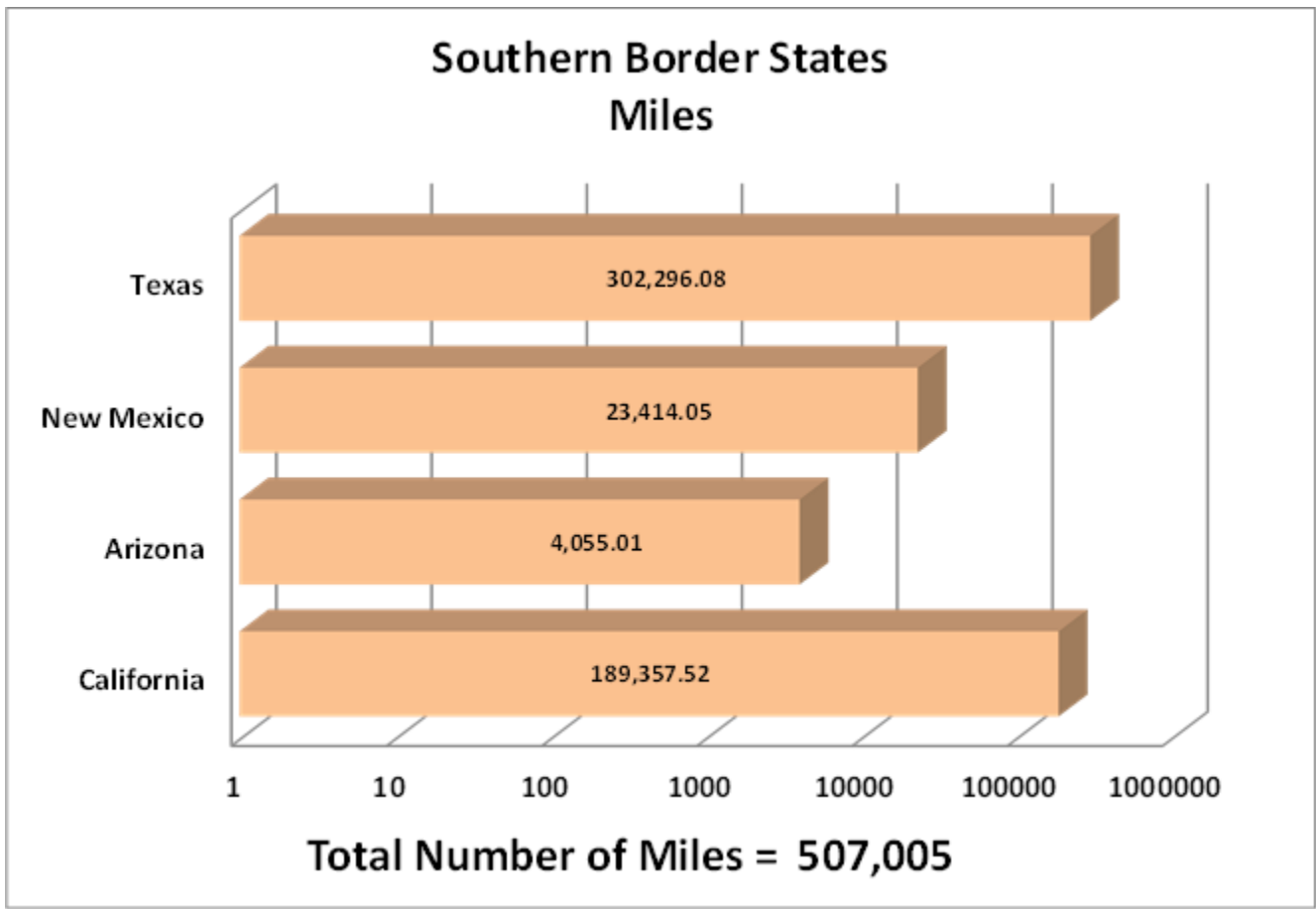
**\*Aggregate Data thru September 1, 2013**

Carrier Name	Number of Inspections
TRANSPORTES OLYMPIC	90
MOISES ALVAREZ PEREZ	9
BAJA EXPRESS TRANSPORTES SA DE CV	51
TRANSPORTES DEL VALLE DE GUADALUPE SA DE CV	89
SERVICIOS REFRIGERADOS INTERNACIONALES SA DE CV	26
HIGIENICOS Y DESECHABLES DEL BAJIO SA DE CV	6
JOSE GUADALUPE MORALES GUEVARA DBA FLETES MORALES	37
GRUPO BEHR	35
SERVICIOS DE TRANSPORTES INTERNACIONAL Y LOCAL	1761
RAM TRUCKING	1
GCC TRANSPORTE SA DE CV	963
SERGIO TRISTAN MADONALDO DBA TRISTAN TRANSPORT	0
TRANSPORTES MONTEBLANCO	178
<b>Total Number of Inspections</b>	<b>3246</b>



**\*Aggregate Data thru September 1, 2013**

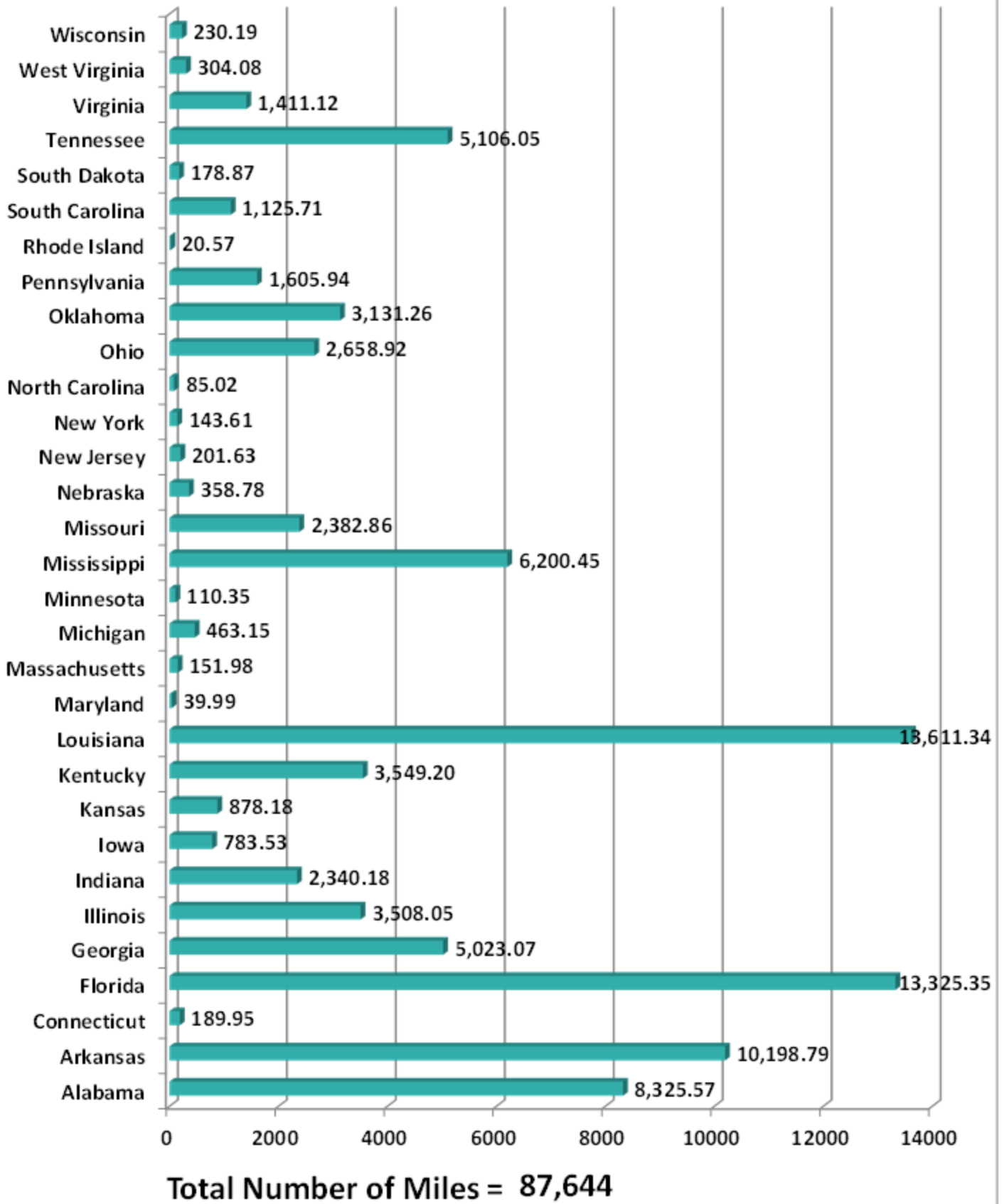
Carrier Name	Number of Crossings
TRANSPORTES OLYMPIC	120
MOISES ALVAREZ PEREZ	8
BAJA EXPRESS TRANSPORTES SA DE CV	192
TRANSPORTES DEL VALLE DE GUADALUPE SA DE CV	269
SERVICIOS REFRIGERADOS INTERNACIONALES SA DE CV	115
HIGIENICOS Y DESECHABLES DEL BAJIO SA DE CV	7
JOSE GUADALUPE MORALES GUEVARA DBA FLETES MORALES	74
GRUPO BEHR	288
SERVIOS DE TRANSPORTE INTERNACIONAL Y LOCAL	1759
RAM TRUCKING	1
GCC TRANSPORTE SA DE CV	3659
SERGIO TRISTAN MADONALDO DBA TRISTAN TRANSPORT	8
TRANSPORTES MONTEBLANCO	196
<b>Total Number of Crossings</b>	<b>6696</b>



\*Aggregate Data thru September 1, 2013

Southern Border States	Number of Miles
California	189,357.52
Arizona	4,055.01
New Mexico	23,414.05
Texas	302,296.08
<b>Total Number of Miles</b>	<b>519,123</b>

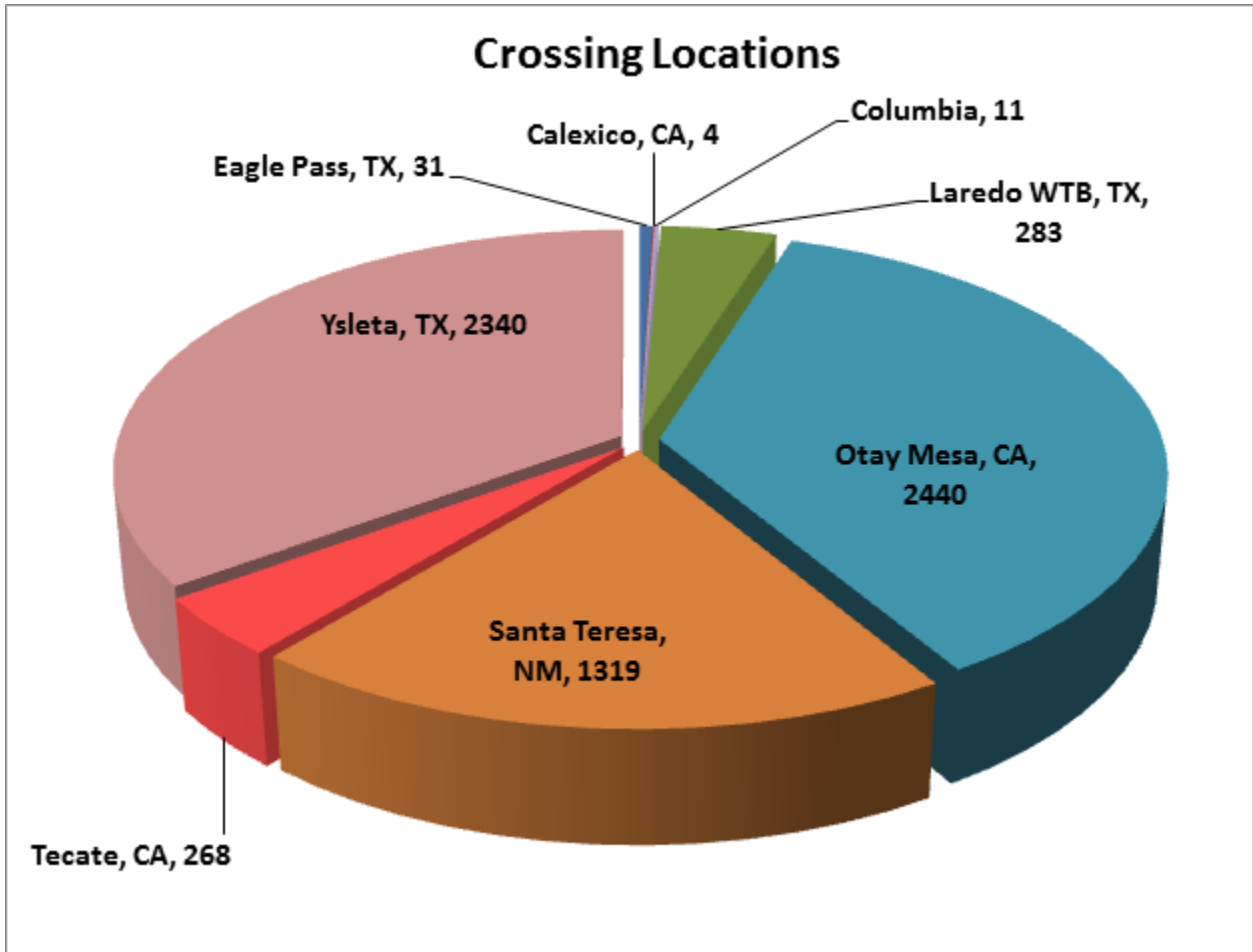
## Non-Border States Miles



\*Aggregate Data thru September 1, 2013

Non-Border States	Number of Miles
Alabama	8,325.57
Arkansas	10,198.79
Connecticut	189.95
Florida	13,325.35
Georgia	5,023.07
Illinois	3,508.05
Indiana	2,340.18
Iowa	783.53

<b>Non-Border States</b>	<b>Number of Miles</b>
<b>Kansas</b>	878.18
<b>Kentucky</b>	3,549.20
<b>Louisiana</b>	13,611.34
<b>Maryland</b>	39.99
<b>Massachusetts</b>	151.98
<b>Michigan</b>	463.15
<b>Minnesota</b>	110.35
<b>Mississippi</b>	6,200.45
<b>Missouri</b>	2,382.86
<b>Nebraska</b>	358.78
<b>New Jersey</b>	201.63
<b>New York</b>	143.61
<b>North Carolina</b>	85.02
<b>Ohio</b>	2,658.92
<b>Oklahoma</b>	3,131.26
<b>Pennsylvania</b>	1,605.94
<b>Rhode Island</b>	20.57
<b>South Carolina</b>	1,125.71
<b>South Dakota</b>	178.87
<b>Tennessee</b>	5,106.05
<b>Virginia</b>	1,411.12
<b>West Virginia</b>	304.08
<b>Wisconsin</b>	230.19
<b>Total Non-Border States</b>	<b>87,644</b>



\*Aggregate Data thru September 1, 2013

Crossings Locations	
Eagle Pass, TX	31
Calexico, CA	4
Columbia	11
Laredo WTB, TX	283
Otay Mesa, CA	2440
Santa Teresa, NM	1319
Tecate, CA	268
Ysleta, TX	2340